


**Salt Lake County
Claim Locator**



 R.S. 2477 Claim (Approximate)


Pole Canyon Claim

Claim location is approximate; the State of Utah has failed to release current electronic GIS data for this claim.


1:10,000

Claim is approximately 1.49 miles long.

 R.S. 2477 Claim (Approximate)

 Save Our Canyons
Proposed Wilderness Expansion

Land Ownership

 Wasatch - Cache National Forest

 USFS Wilderness Area



Map layout by Wendy Bates, GIS Analyst at Wild Utah Project, using ArcMap 8.3. Data sources: R.S. 2477 Claims data, Salt Lake County Public Works Dept., Engineering Division; 24k quads, USGS; land ownership & county boundary, AGRC; SOC Wilderness proposal, Wild Utah Project. Disclaimer: WUP uses the most current and complete data available to us. GIS data product accuracy may vary. They may be developed from sources of differing accuracy, accurate only at certain scales, based on modeling or interpolation, incomplete while being created or revised, etc. Using GIS products for purposes other than those for which they were created or intended may yield inaccurate or misleading results. Pole Canyon Claim is included in County R.S. 2477 claims lists, but no digital data was provided. Location is approximate. Release date: June 28, 2005.